

Commonwealth of Virginia
COUNTY OF FAIRFAX
DRANESVILLE District

PRECINCT: **301 CHAIN BRIDGE**

CONGRESSIONAL DISTRICT: **8**

VIRGINIA SENATORIAL DISTRICT: **38**

HOUSE OF DELEGATES DISTRICT: **6**

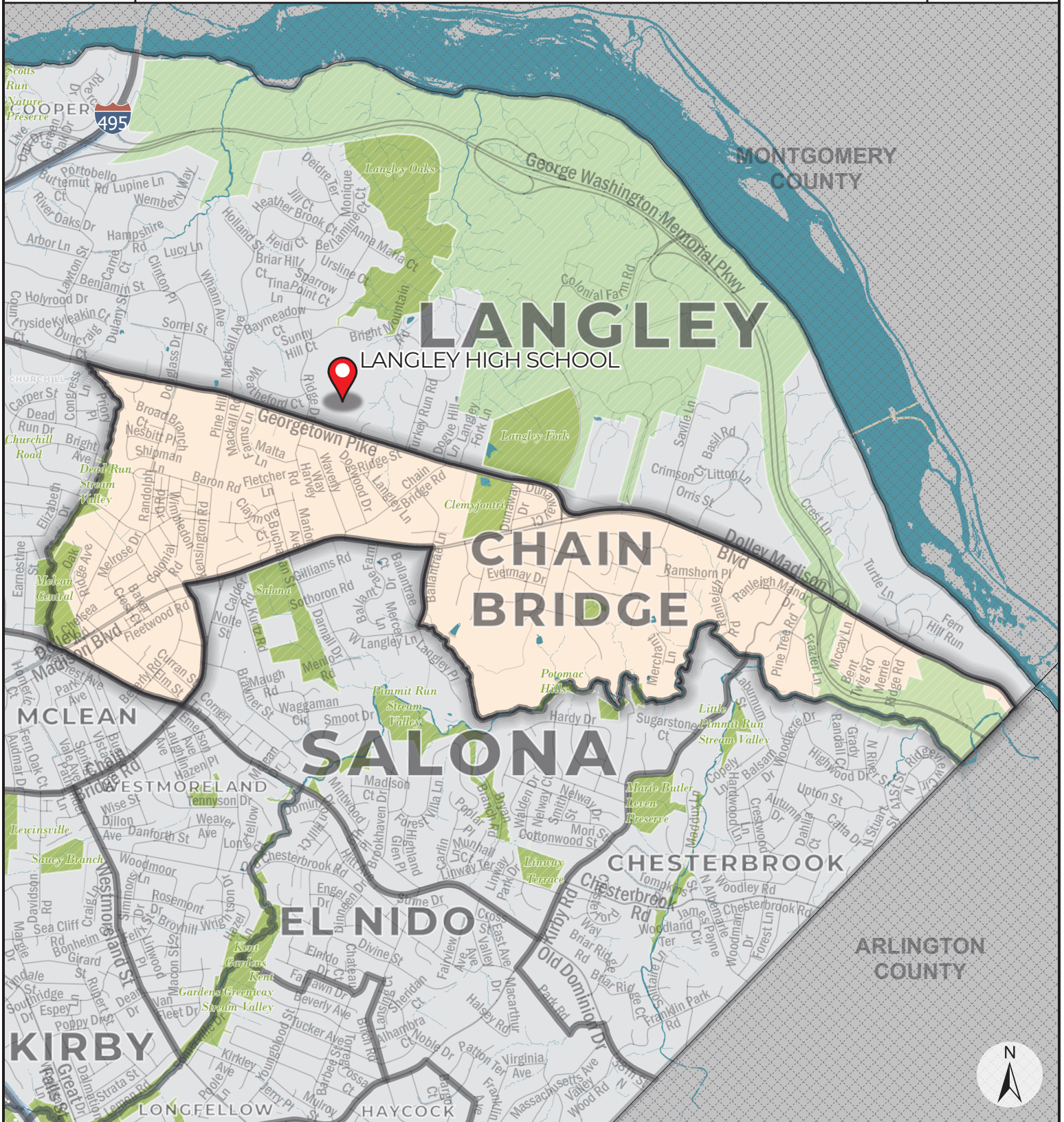
DESCRIPTION:

Beginning at the intersection of Dead Run (stream) and Georgetown Pike (Route 193), thence with Georgetown Pike in a southeasterly direction to its intersection with Dolley Madison Boulevard (Route 123), thence with Dolley Madison Boulevard in a northeasterly direction to its intersection with Chain Bridge Road (Route 123), thence with Chain Bridge Road in a southeasterly direction to its intersection with the Arlington County/Fairfax County Line, thence with the Arlington County/Fairfax County Line in a southwesterly direction to its intersection with Pimmit Run (stream), thence with the meanders of Pimmit Run in a westerly direction to its intersection with an unnamed stream (western edge of The Potomac School property), thence with the meanders of the unnamed stream and a branch of the unnamed stream in a northerly, then northwesterly direction to its intersection with Ballantrae Lane, thence with Ballantrae Lane in a northerly direction to its intersection with Dolley Madison Boulevard, thence with Dolley Madison Boulevard in a westerly direction to its intersection with Old Chain Bridge Road, thence with Old Chain Bridge Road in a southerly direction to its intersection with Old Dominion Drive, thence with Old Dominion Drive in a northwesterly direction to its intersection with Dead Run, thence with the meanders of Dead Run in a generally northerly direction to its intersection with Georgetown Pike, point of beginning.

POLLING PLACE: Langley High School
6520 Georgetown Pike, McLean

NOTES: Established July 1981
Precinct description revised and readopted – March 2003
Senate District changed from 32nd to 31st – July 2011
Congressional, Senatorial, and House Districts changed – December 2021

Commonwealth of Virginia
County of Fairfax
Dranesville District



Precinct: **301 CHAIN BRIDGE**
Polling Place: **LANGLEY HIGH SCHOOL**

February 2022

 Fairfax County Voting Precincts
 Featured Polling Place



Commonwealth of Virginia
COUNTY OF FAIRFAX
DRANESVILLE District

PRECINCT: **302 CHESTERBROOK**

CONGRESSIONAL DISTRICT: **8**

VIRGINIA SENATORIAL DISTRICT: **38**

HOUSE OF DELEGATES DISTRICT: **6**

DESCRIPTION:

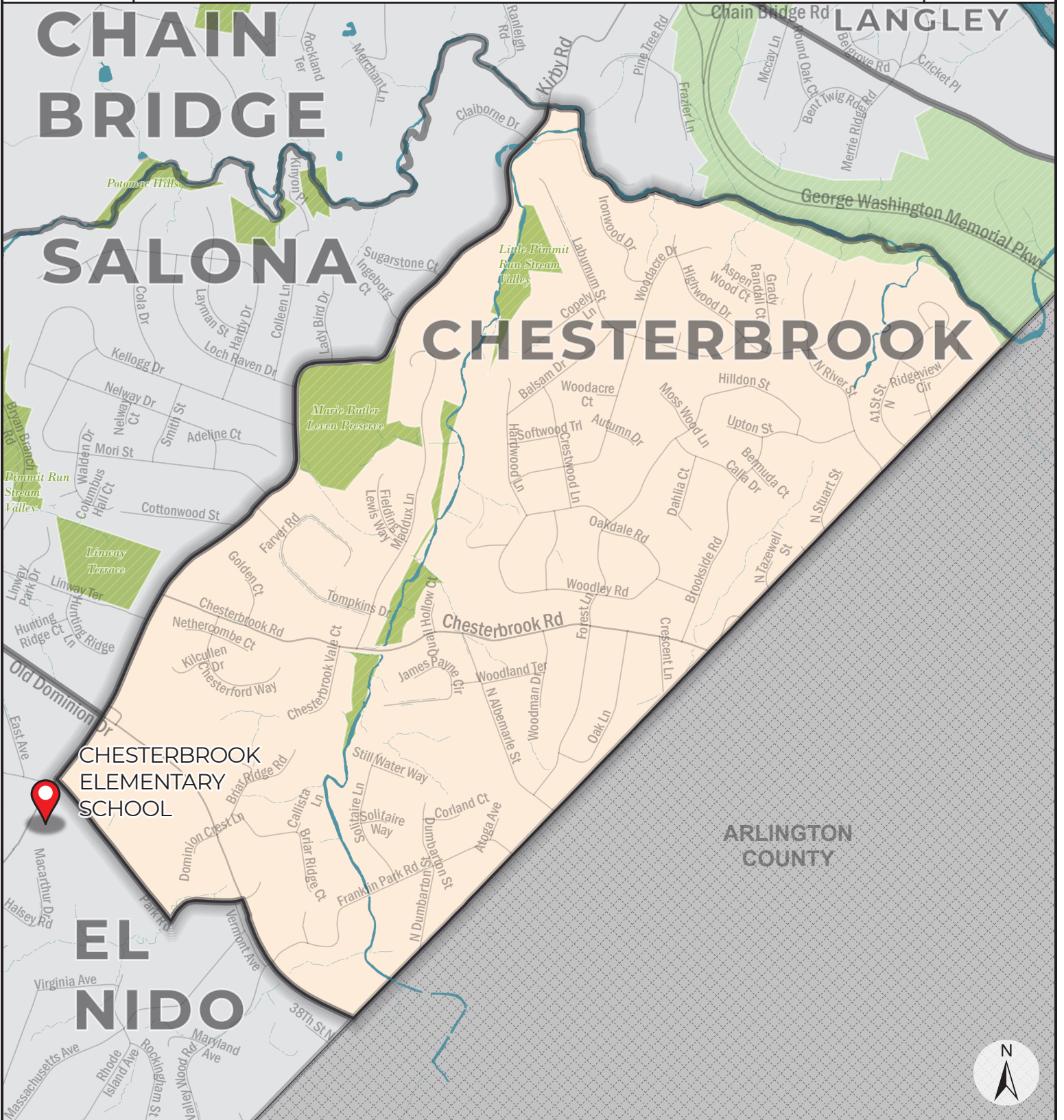
Beginning at the intersection of Kirby Road and Pimmit Run (stream), thence with the meanders of Pimmit Run in a southeasterly direction to its intersection with the Arlington County/Fairfax County Line, thence with the Arlington County/Fairfax County Line in a southwesterly direction to its intersection with Old Dominion Drive, thence with Old Dominion Drive in a northwesterly direction to its intersection with Park Road, thence with Park Road in a westerly, then northwesterly direction to its intersection with Kirby Road, thence with Kirby Road in a generally northeasterly direction to its intersection with Pimmit Run, point of beginning.

POLLING PLACE: Chesterbrook Elementary School
1753 Kirby Rd, McLean

NOTES: Established December 1976
Precinct description revised and readopted – March 2003
Senate District changed from 32nd to 31st – July 2011
Delegate District changed from 34th to 48th – July 2011
Polling place temporarily moved – January 2012
Congressional District changed from 10th to 8th – January 2012
Polling place returned to original location – June 2015
Polling place moved – July 2016
Polling place (facility) renamed and address changed – July 2017
Senatorial and House Districts changed – December 2021



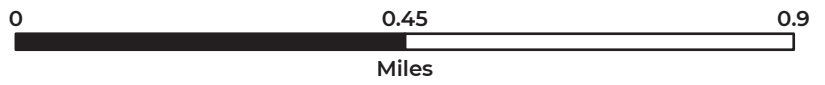
Commonwealth of Virginia
County of Fairfax
 Dranesville District



Precinct: **302 CHESTERBROOK**
 Polling Place: **CHESTERBROOK ELEMENTARY SCHOOL**

February 2022

Fairfax County Voting Precincts
 Featured Polling Place



Commonwealth of Virginia
COUNTY OF FAIRFAX
DRANESVILLE District

PRECINCT: **303 CHURCHILL**

CONGRESSIONAL DISTRICT: **8**

VIRGINIA SENATORIAL DISTRICT: **38**

HOUSE OF DELEGATES DISTRICT: **6**

DESCRIPTION:

Beginning at the intersection of the Capital Beltway (I-495) and Georgetown Pike (Route 193), thence with Georgetown Pike in an easterly direction to its intersection with Dead Run (stream), thence with the meanders of Dead Run in a generally southerly direction to its intersection with Old Dominion Drive, thence with Old Dominion Drive in a northwesterly direction to its intersection with the Capital Beltway, thence with the Capital Beltway in a northeasterly direction to its intersection with Georgetown Pike, point of beginning.

POLLING PLACE: Churchill Road Elementary School
7100 Churchill Rd, McLean

NOTES: Established 1963
Precinct description revised and readopted – March 2003
Senate District changed from 32nd to 31st – July 2011
Congressional, Senatorial, and House Districts changed – December 2021




Commonwealth of Virginia
County of Fairfax
 Dranesville District



Precinct: **303 CHURCHILL**

February 2022

Polling Place: **CHURCHILL ROAD ELEMENTARY SCHOOL**

-  Fairfax County Voting Precincts
-  Featured Polling Place



Commonwealth of Virginia
COUNTY OF FAIRFAX
DRANESVILLE District

PRECINCT: **304 COOPER**

CONGRESSIONAL DISTRICT: **11**

VIRGINIA SENATORIAL DISTRICT: **38**

HOUSE OF DELEGATES DISTRICT: **6**

DESCRIPTION:

Beginning at the intersection of Old Dominion Drive and Difficult Run (stream), thence with the meanders of Difficult Run in an easterly direction to its intersection with the Maryland/Virginia State Line (Potomac River), thence with the Maryland/Virginia State Line in a southeasterly direction to its intersection with the Capital Beltway (I-495), thence with the Capital Beltway in a southwesterly direction to its intersection with Old Dominion Drive, thence with Old Dominion Drive in a northwesterly direction to its intersection with Difficult Run, point of beginning

POLLING PLACE: Cooper Middle School
977 Balls Hill Rd, McLean

NOTES: Established December 1963
Precinct description revised and readopted – March 2003
Precinct divided – January 2008
Senate District changed from 32nd to 31st – July 2011
Congressional, Senatorial, and House Districts changed – December 2021




Commonwealth of Virginia
County of Fairfax
 Dranesville District



Precinct: **304 COOPER**
 Polling Place: **COOPER MIDDLE SCHOOL**

February 2022

-  Fairfax County Voting Precincts
-  Featured Polling Place



Commonwealth of Virginia
COUNTY OF FAIRFAX
DRANESVILLE District

PRECINCT: **305 EL NIDO**

CONGRESSIONAL DISTRICT: **8**

VIRGINIA SENATORIAL DISTRICT: **38**

HOUSE OF DELEGATES DISTRICT: **6**

DESCRIPTION:

Beginning at the intersection of Pimmit Run (stream) and Old Dominion Drive, thence with Old Dominion Drive in a southeasterly direction to its intersection with Kirby Road, thence with Kirby Road in a southwesterly direction to its intersection with Park Road, thence with Park Road in a southeasterly, then easterly direction to its intersection with Old Dominion Drive, thence with Old Dominion Drive in a southeasterly direction to its intersection with the Arlington County/Fairfax County Line, thence with the Arlington County/Fairfax County Line in a southwesterly direction to its intersection with North Nottingham Street, thence with North Nottingham Street in a westerly direction to its intersection Rockingham Street, thence with Rockingham Street in a southerly direction to its intersection with North Nottingham Street, thence with North Nottingham Street in a westerly direction to its intersection with Franklin Avenue, thence with Franklin Avenue in a generally northerly, then northwesterly direction to its intersection with Kirby Road, thence with Kirby Road in a southwesterly direction to its intersection with Birch Road, thence with Birch Road in a northerly direction to its intersection with El Nido Drive, thence with El Nido Drive in a westerly direction to its intersection with Barbee Street, thence with Barbee Street in a southwesterly direction to its intersection with Fairlawn Drive, thence with Fairlawn Drive in a northwesterly direction to its intersection with Youngblood Street, thence with Youngblood Street in a southerly direction to its intersection with Beverly Avenue, thence with Beverly Avenue and a projection of Beverly Avenue in a northwesterly direction to its intersection with Pimmit Run, thence with the meanders of Pimmit Run in a northerly direction to its intersection with Old Dominion Drive, point of beginning

POLLING PLACE: Chesterbrook Elementary School
1753 Kirby Rd, McLean

NOTES: Established 1962
Boundary adjusted - May 1993
Precinct description revised and readopted – March 2003
Delegate District changed from 34th to 48th – July 2011
Congressional District changed from 10th to 8th – January 2012
Senatorial and House Districts changed – December 2021




Commonwealth of Virginia
County of Fairfax
 Dranesville District

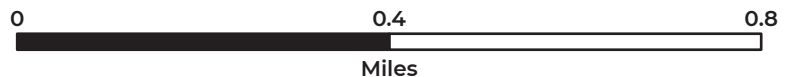


Precinct: **305 EL NIDO**

February 2022

Polling Place: **CHESTERBROOK ELEMENTARY SCHOOL**

-  Fairfax County Voting Precincts
-  Featured Polling Place



Commonwealth of Virginia
COUNTY OF FAIRFAX
DRANESVILLE District

PRECINCT: **306 GREAT FALLS**

CONGRESSIONAL DISTRICT: **11**

VIRGINIA SENATORIAL DISTRICT: **38**

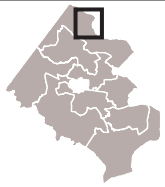
HOUSE OF DELEGATES DISTRICT: **6**

DESCRIPTION:

Beginning at the intersection of Pond Branch (stream) and the Maryland/Virginia State Line (Potomac River), thence with the Maryland/Virginia State Line in a generally southeasterly direction to its intersection with Difficult Run (stream), thence with the meanders of Difficult Run in a generally southwesterly direction to its intersection with Georgetown Pike (Route 193), thence with Georgetown Pike in a northwesterly direction to its intersection with Walker Road, thence with Walker Road in a northwesterly, then northerly direction to its second intersection with Beach Mill Road, thence with Beach Mill Road in a westerly direction to its intersection with Pond Branch, thence with the meanders of Pond Branch in a northeasterly direction to its intersection with the Maryland/Virginia State Line, point of beginning

POLLING PLACE: Great Falls Elementary School
701 Walker Rd, Great Falls

NOTES: Established July 1981
Boundary adjusted April 1997
Precinct description revised and readopted – March 2003
Senate District changed from 32nd to 31st – July 2011
Congressional, Senatorial, and House Districts changed – December 2021



Commonwealth of Virginia
County of Fairfax
Dranesville District



GREAT FALLS

GREAT FALLS ELEMENTARY SCHOOL



HICKORY

COOPER

Precinct: **306 GREAT FALLS**
Polling Place: **GREAT FALLS ELEMENTARY SCHOOL**

February 2022

- Fairfax County Voting Precincts
- Featured Polling Place



Commonwealth of Virginia
COUNTY OF FAIRFAX
DRANESVILLE District

PRECINCT: **307 HAYCOCK**

CONGRESSIONAL DISTRICT: **8**

VIRGINIA SENATORIAL DISTRICT: **38**

HOUSE OF DELEGATES DISTRICT: **6**

DESCRIPTION:

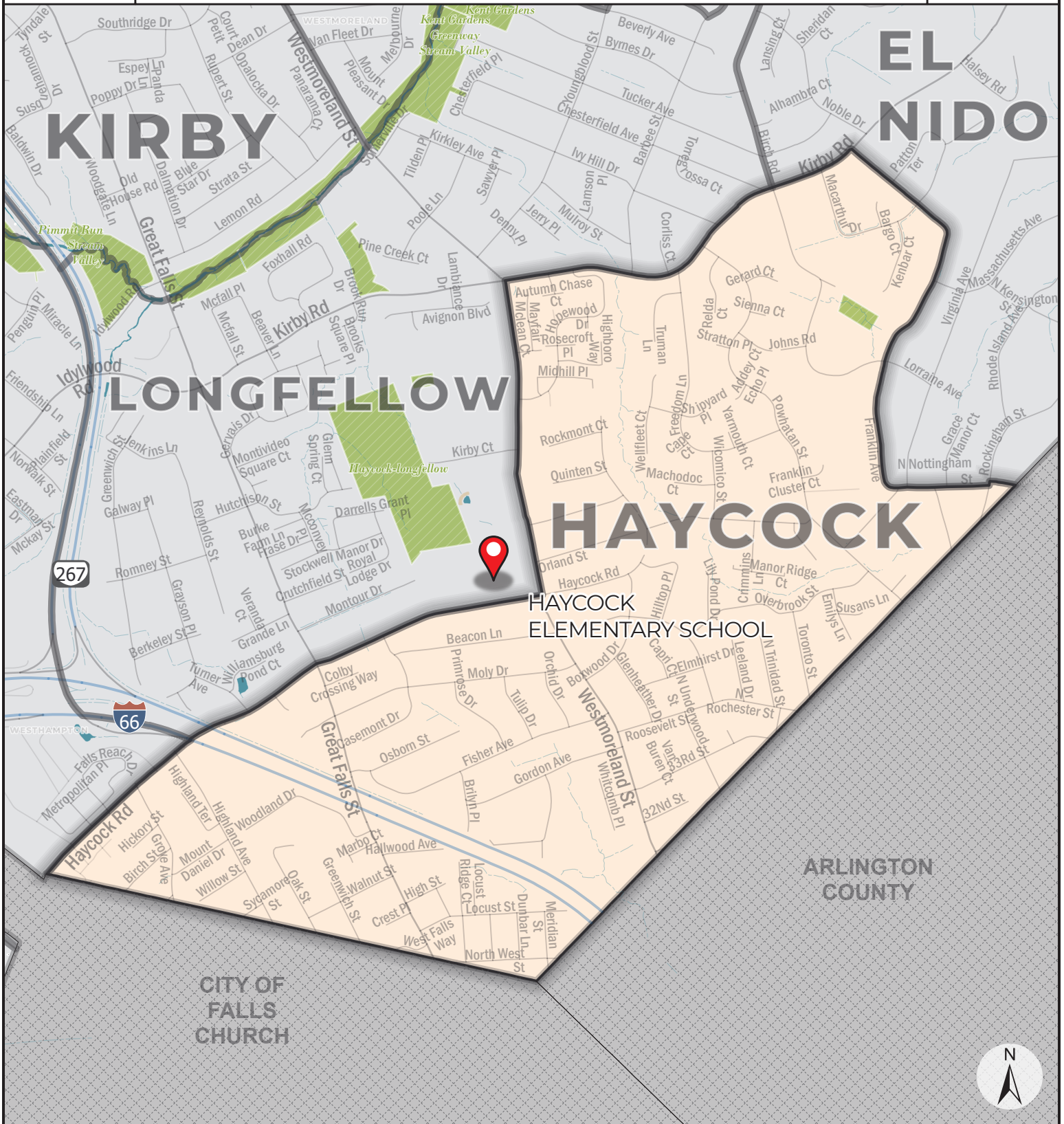
Beginning at the intersection of Westmoreland Street and Kirby Road, thence with Kirby Road in an easterly direction to its intersection with Franklin Avenue; thence with Franklin Avenue in a generally southerly direction to its intersection with North Nottingham Street; thence with North Nottingham Street in an easterly direction to its intersection with Rockingham Street; thence with Rockingham Street in a northerly direction to its intersection with North Nottingham Street; thence with North Nottingham Street in an easterly direction to its intersection with the Arlington County/Fairfax County Line; thence with the Arlington County/Fairfax County Line in a southwesterly direction to its intersection with the northeast border of the City of Falls Church; thence with northeast border of the City of Falls Church in a westerly direction to its intersection with Haycock Road; thence with Haycock Road in an easterly direction to its intersection with Westmoreland Street; thence with Westmoreland Street in a northerly direction to its intersection with Kirby Road, the point of beginning.

POLLING PLACE: Haycock Elementary School
6616 Haycock Rd, Falls Church

NOTES: Established 1957
Boundary adjusted to conform to Congressional District line - March 2002
Precinct description revised and readopted – March 2003
Delegate District changed from 53rd to 48th - July 2011
Congressional District changed from 10th to 8th – January 2012
Senatorial and House Districts changed – December 2021



Commonwealth of Virginia
County of Fairfax
 Dranesville District



Precinct: **307 HAYCOCK**
 Polling Place: **HAYCOCK ELEMENTARY SCHOOL**

February 2022

-  Fairfax County Voting Precincts
-  Featured Polling Place



Commonwealth of Virginia
COUNTY OF FAIRFAX
DRANESVILLE District

PRECINCT: **309 KENMORE**

CONGRESSIONAL DISTRICT: **11**

VIRGINIA SENATORIAL DISTRICT: **38**

HOUSE OF DELEGATES DISTRICT: **6**

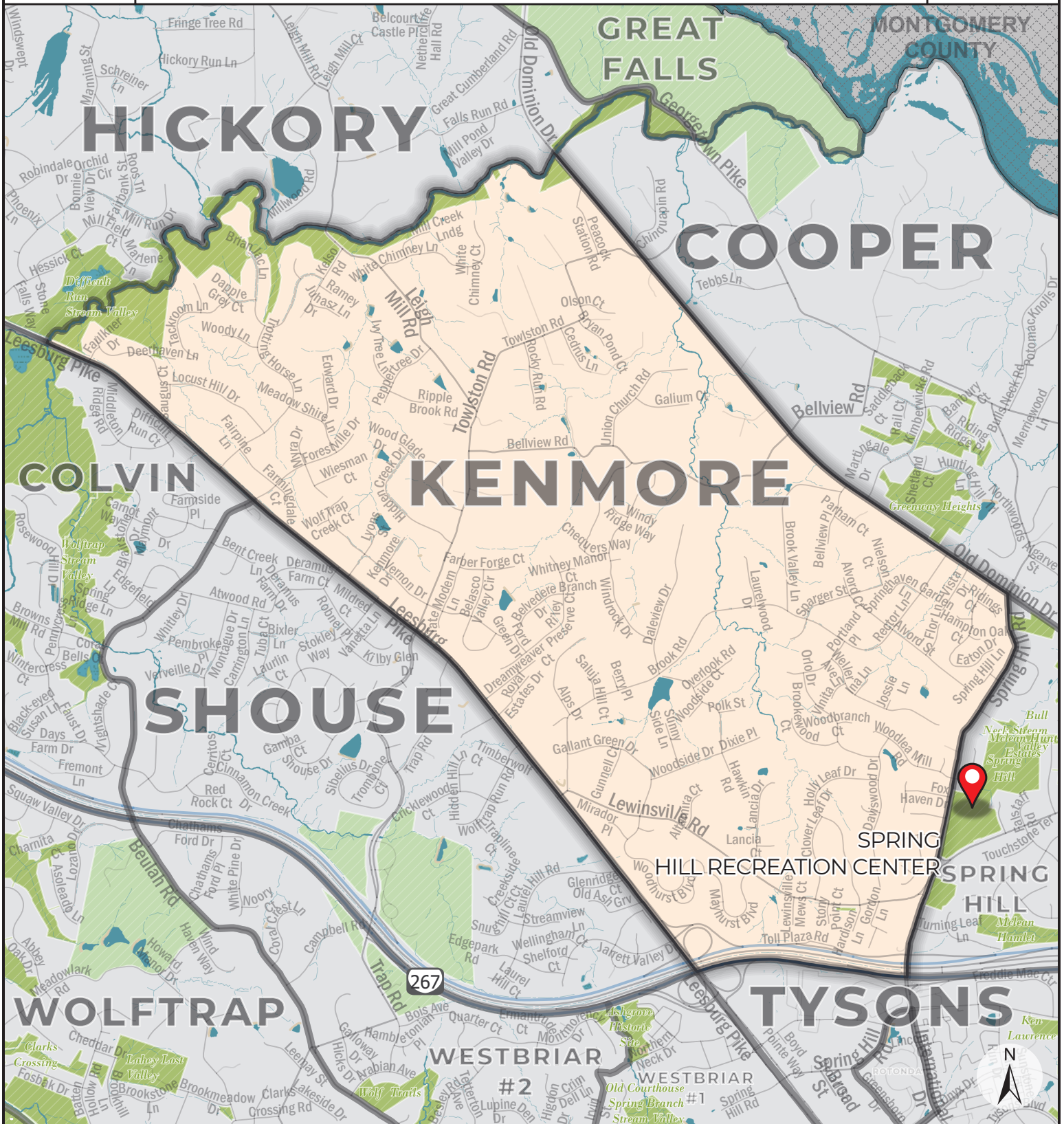
DESCRIPTION:

Beginning at the intersection of Difficult Run (stream) and Old Dominion Drive, thence with Old Dominion Drive in southeasterly direction to its intersection with Spring Hill Road, thence with Spring Hill Road in a southwesterly direction to its intersection with the Washington Dulles Access and Toll Road, thence with the Washington Dulles Access and Toll Road in a westerly direction to its intersection with Leesburg Pike (Route 7), thence with Leesburg Pike in a northwesterly direction to its intersection with Difficult Run, thence with the meanders of Difficult Run in a generally northeasterly direction to its intersection with Old Dominion Drive, point of beginning.

POLLING PLACE: Spring Hill Recreation Center
1239 Spring Hill Rd, McLean

NOTES: Established June 1991
Precinct description revised and readopted – March 2003
Senate District changed from 32nd to 31st – July 2011
Congressional, Senatorial, and House Districts changed – December 2021

Commonwealth of Virginia
County of Fairfax
Dranesville District



Precinct: **309 KENMORE**

Polling Place: **SPRING HILL RECREATION CENTER**

February 2022

- Fairfax County Voting Precincts
- Featured Polling Place



Miles

Commonwealth of Virginia
COUNTY OF FAIRFAX
DRANESVILLE District

PRECINCT: **310 KIRBY**

CONGRESSIONAL DISTRICT: **8**

VIRGINIA SENATORIAL DISTRICT: **38**

HOUSE OF DELEGATES DISTRICT: **6**

DESCRIPTION:

Beginning at the intersection of the projection of Evers Drive and Chain Bridge Road, thence with Chain Bridge Road in an easterly direction to its intersection with Westmoreland Street, thence with Westmoreland Street in a southeasterly direction to its intersection with Pimmit Run (stream), thence with the meanders of Pimmit Run in a southwesterly, then northwesterly direction to its intersection with the Washington Dulles Access and Toll Road, thence with the Washington Dulles Access and Toll Road in a northwesterly direction to its intersection with Magarity Road, thence with Magarity Road and a projection of Magarity Road in a northeasterly direction to its intersection with Evers Drive, thence with Evers Drive and a projection of Evers Drive in a northwesterly direction to its intersection with Chain Bridge Road, point of beginning.

POLLING PLACE: McLean High School
1633 Davidson Rd, McLean

NOTES: Established June 1971
Precinct description revised and readopted – March 2003
Delegate District changed from 53rd to 48th - July 2011
Congressional District changed from 10th to 8th – January 2012
Precinct description corrected and readopted – December 2015
Senatorial and House Districts changed – December 2021




Commonwealth of Virginia
County of Fairfax
 Dranesville District



Precinct: **310 KIRBY**
 Polling Place: **MCLEAN HIGH SCHOOL**

February 2022

-  Fairfax County Voting Precincts
-  Featured Polling Place



Commonwealth of Virginia
COUNTY OF FAIRFAX
DRANESVILLE District

PRECINCT: **311 LANGLEY**

CONGRESSIONAL DISTRICT: **8**

VIRGINIA SENATORIAL DISTRICT: **38**

HOUSE OF DELEGATES DISTRICT: **6**

DESCRIPTION:

Beginning at the intersection of the Capital Beltway (I-495) and the Maryland/Virginia State Line (Potomac River), thence with the Maryland/Virginia State Line in a southeasterly direction to its intersection with the Arlington County/Fairfax County Line, thence with the Arlington County/Fairfax County Line in a southwesterly direction to its intersection with Chain Bridge Road (Route 123), thence with Chain Bridge Road, which becomes Dolley Madison Boulevard, in a northwesterly direction to its intersection with Georgetown Pike (Route 193), thence with Georgetown Pike in a northwesterly direction to its intersection with the Capital Beltway, thence with the Capital Beltway in a northeasterly direction to its intersection with the Maryland/Virginia State Line, point of beginning

POLLING PLACE: Langley High School
6520 Georgetown Pike, McLean

NOTES: Established December 1976
Precinct description revised and readopted – March 2003
Senate District changed from 32nd to 31st – July 2011
Congressional, Senatorial, and House Districts changed – December 2021



Commonwealth of Virginia
County of Fairfax
 Dranesville District



Precinct: **311 LANGLEY**
 Polling Place: **LANGLEY HIGH SCHOOL**

February 2022

-  Fairfax County Voting Precincts
-  Featured Polling Place



Commonwealth of Virginia
COUNTY OF FAIRFAX
DRANESVILLE District

PRECINCT: **312 LONGFELLOW**

CONGRESSIONAL DISTRICT: **8**

VIRGINIA SENATORIAL DISTRICT: **38**

HOUSE OF DELEGATES DISTRICT: **6**

DESCRIPTION:

Beginning at the intersection of the Washington Dulles Access and Toll Road and Pimmit Run (stream), thence with the meanders of Pimmit Run in a generally easterly direction to its intersection with a projection of Beverly Avenue, thence with this projection and Beverly Avenue in a southeasterly direction to its intersection with Youngblood Street, thence with Youngblood Street in a northeasterly direction to its intersection with Fairlawn Drive, thence with Fairlawn Drive in a southeasterly direction to its intersection with Barbee Street, thence with Barbee Street in an northeasterly direction to its intersection with El Nido Drive, thence with El Nido Drive in an easterly direction to its intersection with Birch Road, thence with Birch Road in a southerly direction to its intersection with Kirby Road, thence with Kirby Road in a generally southwesterly direction to its intersection with Westmoreland Street, thence with Westmoreland Street in a southerly direction to its intersection with Haycock Road, thence with Haycock Road in a generally westerly direction to its intersection with Interstate 66, thence with Interstate 66 in a westerly direction to its intersection with the Washington Dulles Access and Toll Road, thence with the Washington Dulles Access and Toll Road in a northerly direction to its intersection with Pimmit Run, point of beginning.

POLLING PLACE: Longfellow Middle School
2000 Westmoreland St, Falls Church

NOTES: Established May 1993
Precinct description revised and readopted – March 2003
Delegate District changed from 53rd to 48th – July 2011
Congressional District changed from 10th to 8th – January 2012
Senatorial and House Districts changed – December 2021



Commonwealth of Virginia
County of Fairfax
 Dranesville District



Precinct: **312 LONGFELLOW**
 Polling Place: **LONGFELLOW MIDDLE SCHOOL**

February 2022

Fairfax County Voting Precincts
 Featured Polling Place



Commonwealth of Virginia
COUNTY OF FAIRFAX
DRANESVILLE District

PRECINCT: **314 MCLEAN**

CONGRESSIONAL DISTRICT: **8**

VIRGINIA SENATORIAL DISTRICT: **38**

HOUSE OF DELEGATES DISTRICT: **6**

DESCRIPTION:

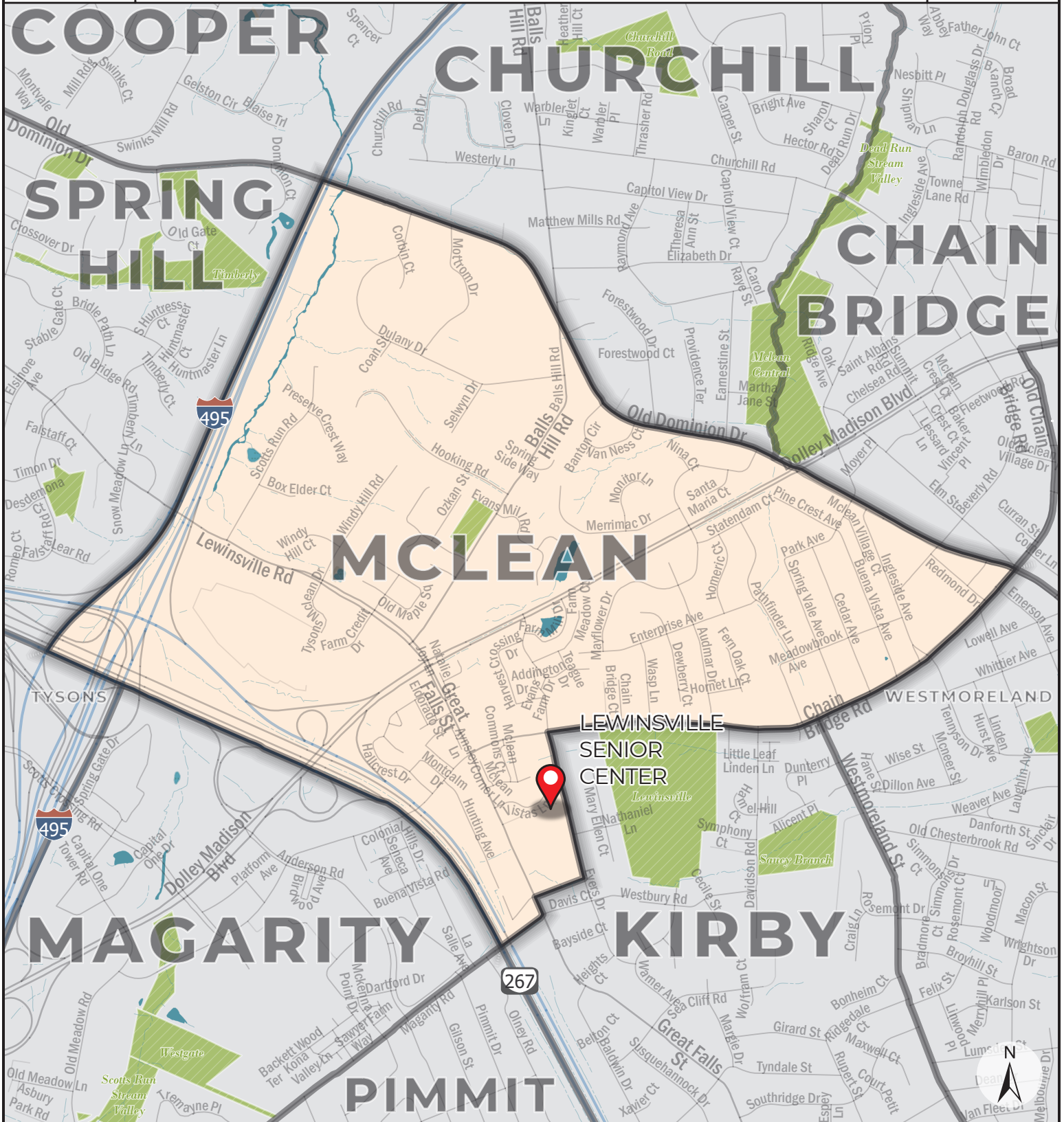
Beginning at the intersection of the Capital Beltway (I-495) and Old Dominion Drive, thence with Old Dominion Drive in a southeasterly direction to its intersection with Chain Bridge Road, thence with Chain Bridge Road in a southwesterly, then westerly direction to its intersection with Evers Drive, thence with Evers Drive (including an unpaved portion of Evers Drive) in a southeasterly direction to its intersection with an unimproved drainage area (behind the houses fronting on Davis Court), thence with the unimproved drainage area in a southwesterly direction to its intersection with Great Falls Street, thence with Great Falls Street in a southeasterly direction to its intersection with Magarity Road, thence with Magarity Road in a southwesterly direction to its intersection with the Washington Dulles Access and Toll Road, thence with the Washington Dulles Access and Toll Road in a northwesterly direction to its intersection with the Capital Beltway, thence with the Capital Beltway in a northeasterly direction to its intersection with Old Dominion Drive, point of beginning.

POLLING PLACE: Lewinsville Senior Center
1613 Great Falls St, McLean

NOTES: Established June 1955
Precinct description revised and readopted – March 2003
Delegate District changed from 53rd to 48th - July 2011
Polling Place moved temporarily – December 2015
Precinct description corrected and readopted – December 2015
Polling Place moved – December 2019
Congressional, Senatorial, and House Districts changed – December 2021



Commonwealth of Virginia
County of Fairfax
 Dranesville District



Precinct: **314 MCLEAN**
 Polling Place: **LEWINSVILLE SENIOR CENTER**

February 2022

Fairfax County Voting Precincts
 Featured Polling Place



Commonwealth of Virginia
COUNTY OF FAIRFAX
DRANESVILLE District

PRECINCT: **315 PIMMIT**

CONGRESSIONAL DISTRICT: **8**

VIRGINIA SENATORIAL DISTRICT: **37**

HOUSE OF DELEGATES DISTRICT: **13**

DESCRIPTION:

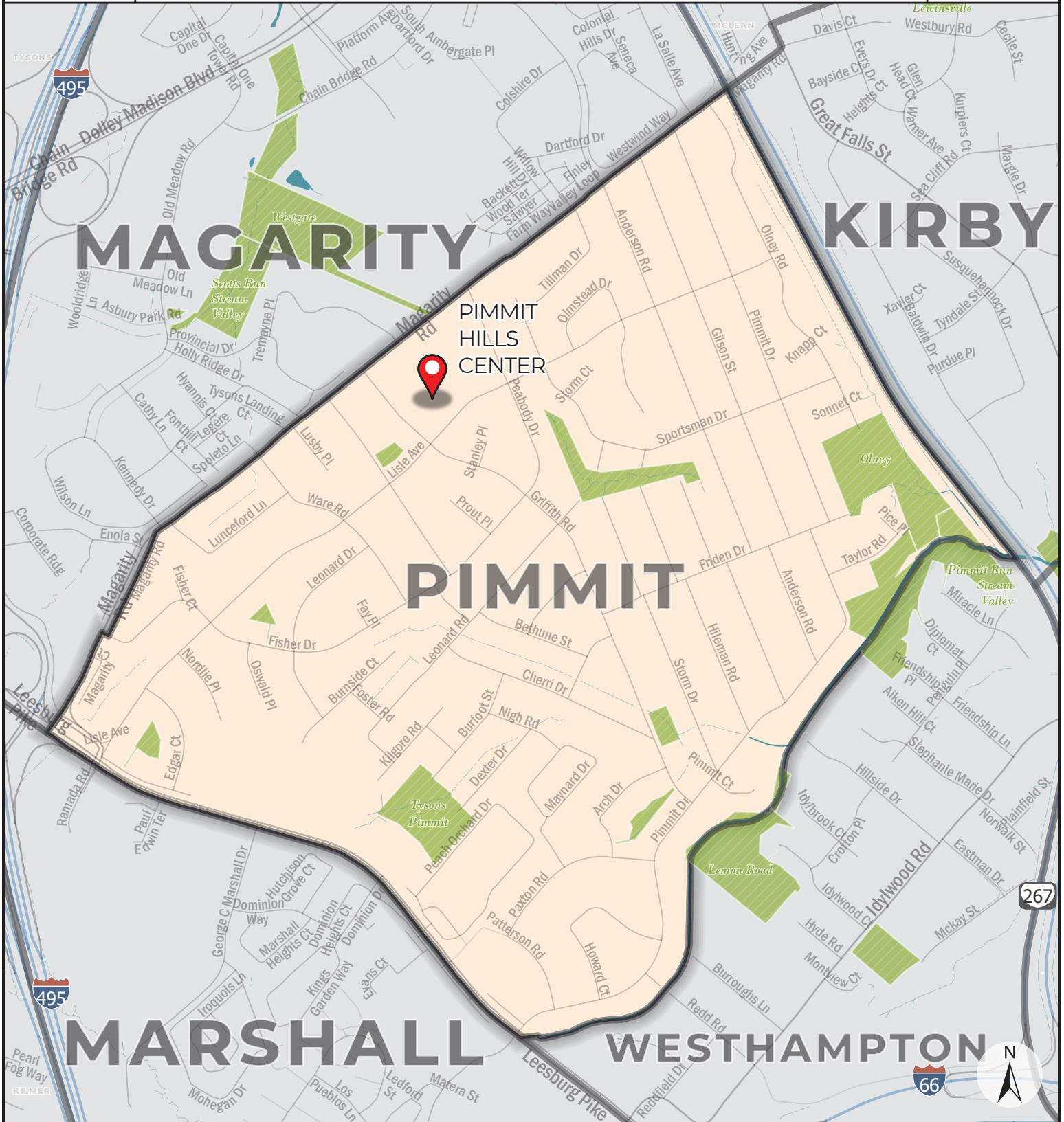
Beginning at the intersection of Magarity Road and the Washington Dulles Access and Toll Road, thence with the Washington Dulles Access and Toll Road in a southeasterly direction to its intersection with Pimmit Run (stream), thence with the meanders of Pimmit Run in a southwesterly direction to its intersection with Leesburg Pike (Route 7), thence with Leesburg Pike in a northwesterly direction to its intersection with Magarity Road at Lisle Avenue, thence with Magarity Road in a westerly, then northeasterly direction to its intersection with the Washington Dulles Access and Toll Road, point of beginning.

POLLING PLACE: Pimmit Hills Center
7510 Lisle Ave, Falls Church

NOTES: Established February 1982
Precinct description revised and readopted – March 2003
Senatorial and House Districts changed – December 2021



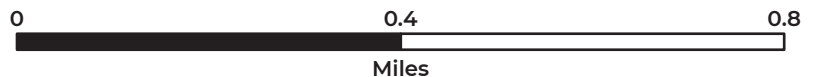
Commonwealth of Virginia
County of Fairfax
 Dranesville District



Precinct: **315 PIMMIT**
 Polling Place: **PIMMIT HILLS CENTER**

February 2022

Fairfax County Voting Precincts
 Featured Polling Place



Commonwealth of Virginia
COUNTY OF FAIRFAX
DRANESVILLE District

PRECINCT: **316 SALONA**

CONGRESSIONAL DISTRICT: **8**

VIRGINIA SENATORIAL DISTRICT: **38**

HOUSE OF DELEGATES DISTRICT: **6**

DESCRIPTION:

Beginning at the intersection of Old Chain Bridge Road and Dolley Madison Boulevard (Route 123), thence with Dolley Madison Boulevard in an easterly direction to its intersection with Ballantrae Lane; thence with Ballantrae Lane in southerly direction to its intersection with an unnamed tributary of Pimmit Run (stream), thence with the meanders of this tributary in a southeasterly direction to its intersection with Pimmit Run; thence with the meanders of Pimmit Run (stream) in a generally easterly direction to its intersection with Kirby Road; thence with Kirby Road in a southwesterly direction to its intersection with Old Dominion Drive; thence with Old Dominion Drive in a northwesterly direction to its intersection with Old Chain Bridge Road; thence with Old Chain Bridge Road in a northerly direction to its intersection with Dolley Madison Boulevard (Route 123), the point of beginning.

POLLING PLACE: Franklin Sherman Elementary School
6633 Brawner St, McLean

NOTES: Established July 1981
Precinct description revised and readopted – March 2003
Precinct divided and renamed – July 2011
Senate District changed from 32nd to 31st – July 2011
Congressional District changed from 10th to 8th – January 2012
Senatorial and House Districts changed – December 2021
Precinct combined Salona No. 1 and Salona No. 2 – March 2022



Commonwealth of Virginia
County of Fairfax
 Dranesville District



Precinct: **316 SALONA**

February 2022

Polling Place: **FRANKLIN SHERMAN ELEMENTARY SCHOOL**

-  Fairfax County Voting Precincts
-  Featured Polling Place



ARLINGTON
 COUNTY

Commonwealth of Virginia
COUNTY OF FAIRFAX
DRANESVILLE District

PRECINCT: **317 WESTHAMPTON**
CONGRESSIONAL DISTRICT: **8**
VIRGINIA SENATORIAL DISTRICT: **37**
HOUSE OF DELEGATES DISTRICT: **13**

DESCRIPTION:

Beginning at the intersection of Pimmit Run (stream) and the Washington Dulles Airport Access and Toll Road, thence with the Washington Dulles Airport Access and Toll Road in a southerly direction to its intersection with Interstate 66; thence with Interstate 66 in an easterly direction to its intersection with Haycock Road; thence with Haycock Road in a southwesterly direction to its intersection with the north corporate boundary of the City of Falls Church; thence with the corporate boundary of the City of Falls Church around the George Mason High School property, then southeast to its intersection with Leesburg Pike (Route 7); thence with Leesburg Pike (Route 7) in a northwesterly direction to its intersection with Pimmit Run (stream); thence with the meanders of Pimmit Run (stream) in a generally northeasterly direction to its intersection with the Washington Dulles Airport Access and Toll Road, the point of beginning.

POLLING PLACE: Lemon Road Elementary School
7230 Idylwood Rd, Falls Church

NOTES: Established June 1971
Boundary adjusted to conform to Congressional District line - March 2002
Precinct description revised and readopted – March 2003
Fairfax County boundary adjusted with City of Falls Church – January 2014
Precinct description revised and readopted – November 2014
Senatorial and House Districts changed – December 2021




Commonwealth of Virginia
County of Fairfax
 Dranesville District



Precinct: **317 WESTHAMPTON**

February 2022

Polling Place: **LEMON ROAD ELEMENTARY SCHOOL**

-  Fairfax County Voting Precincts
-  Featured Polling Place



Commonwealth of Virginia
COUNTY OF FAIRFAX
DRANESVILLE District

PRECINCT: **318 WESTMORELAND**
CONGRESSIONAL DISTRICT: **8**
VIRGINIA SENATORIAL DISTRICT: **38**
HOUSE OF DELEGATES DISTRICT: **6**

DESCRIPTION:

Beginning at the intersection of Chain Bridge Road and Old Dominion Drive, thence with Old Dominion Drive in a southeasterly direction to its intersection with Pimmit Run (stream), thence with the meanders of Pimmit Run in a generally southwesterly direction to its intersection with Westmoreland Street, thence with Westmoreland Street in a northwesterly direction to its intersection with Chain Bridge Road, thence with Chain Bridge Road in a northeasterly direction to its intersection with Old Dominion Drive, point of beginning.

POLLING PLACE: Kent Gardens Elementary School
1717 Melbourne Dr, McLean

NOTES: Established June 1971
Precinct description revised and readopted – March 2003
Delegate District changed from 53rd to 48th – July 2011
Congressional District changed from 10th to 8th – January 2012
Senatorial and House Districts changed – December 2021



Commonwealth of Virginia
County of Fairfax
 Dranesville District



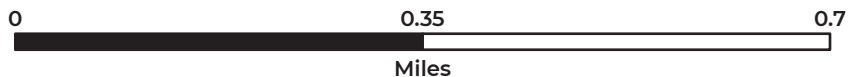
Precinct: **318 WESTMORELAND**

February 2022

Polling Place: **KENT GARDENS ELEMENTARY SCHOOL**

Fairfax County Voting Precincts

Featured Polling Place



Miles

Commonwealth of Virginia
COUNTY OF FAIRFAX
DRANESVILLE District

PRECINCT: **319 HERNDON #1**

CONGRESSIONAL DISTRICT: **11**

VIRGINIA SENATORIAL DISTRICT: **38**

HOUSE OF DELEGATES DISTRICT: **8**

DESCRIPTION:

Beginning at the intersection of Spring Branch (stream) and the north corporate boundary of the Town of Herndon, thence with the corporate boundary of the Town of Herndon in a northeasterly, then southeasterly then southerly direction to its intersection with Elden Street, thence with Elden Street in a westerly direction to its intersection with Monroe Street, thence with Monroe Street in a northerly direction to its intersection with Park Avenue, thence with Park Avenue in a westerly, then northwesterly direction to its intersection with Ferndale Avenue, thence with Ferndale Avenue in a generally northerly direction to its intersection with the Herndon Parkway, thence with the Herndon Parkway in a northeasterly direction to its intersection with Spring Branch, thence with the meanders of Spring Branch in a northerly direction to its intersection with the north corporate boundary of the Town of Herndon, point of beginning

POLLING PLACE: Herndon Elementary School
630 Dranesville Rd, Herndon

NOTES: Established June 1991
Precinct description revised and readopted – March 2003
Precinct boundary adjusted with Herndon #2 – March 2004
Senate District changed from 32nd to 33rd – July 2011
Congressional District changed from 10th to 11th – January 2012
Senatorial and House Districts changed – December 2021



Commonwealth of Virginia
County of Fairfax
 Dranesville District



Precinct: **319 HERNDON #1**

February 2022

Polling Place: **HERNDON ELEMENTARY SCHOOL**

Fairfax County Voting Precincts

Featured Polling Place



Miles

Commonwealth of Virginia
COUNTY OF FAIRFAX
DRANESVILLE District

PRECINCT: **320 HERNDON #2**

CONGRESSIONAL DISTRICT: **11**

VIRGINIA SENATORIAL DISTRICT: **38**

HOUSE OF DELEGATES DISTRICT: **8**

DESCRIPTION:

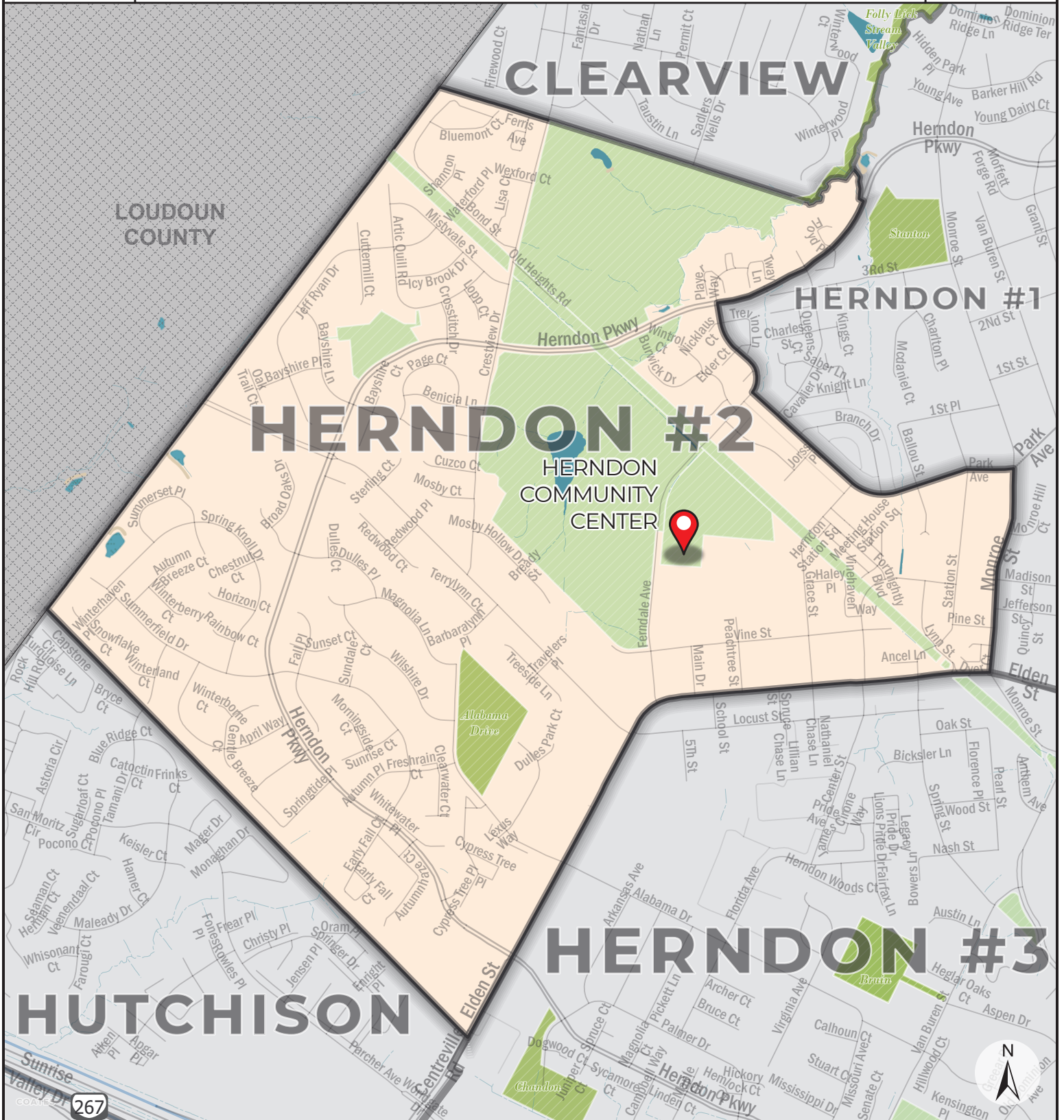
Beginning at the intersection of the Loudoun County/Fairfax County Line and the northwest corporate boundary of the Town of Herndon, thence with the corporate boundary of the Town of Herndon in a southeasterly, then northeasterly direction to its intersection with Spring Branch (stream), thence with the meanders of Spring Branch in a southerly direction to its intersection with the Herndon Parkway, thence with the Herndon Parkway in a southwesterly direction to its intersection with Ferndale Avenue, thence with Ferndale Avenue in a generally southerly direction to its intersection with Park Avenue, thence with Park Avenue in a southeasterly, then easterly direction to its intersection with Monroe Street, thence with Monroe Street in a southerly direction to its intersection with Elden Street, thence with Elden Street in a westerly, then southwesterly direction to its intersection with the southwest corporate boundary of the Town of Herndon, thence with the corporate boundary of the Town of Herndon in a northwesterly direction to its intersection with the Loudoun County/Fairfax County Line, thence with the Loudoun County/Fairfax County Line in a northeasterly direction to its intersection with the northwest corporate boundary of the Town of Herndon, point of beginning

POLLING PLACE: Herndon Community Center
814 Ferndale Ave, Herndon

NOTES: Established May 1987
Precinct description revised and readopted – March 2003
Precinct boundary adjusted with Herndon #1 – March 2004
Senate District changed from 32nd to 33rd – July 2011
Congressional District changed from 10th to 11th – January 2012
Senatorial and House Districts changed – December 2021



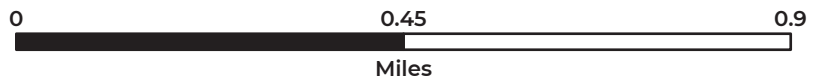
Commonwealth of Virginia
County of Fairfax
 Dranesville District



Precinct: **320 HERNDON #2**
 Polling Place: **HERNDON COMMUNITY CENTER**

February 2022

Fairfax County Voting Precincts
 Featured Polling Place



Commonwealth of Virginia
COUNTY OF FAIRFAX
DRANESVILLE District

PRECINCT: **321 CLEARVIEW**

CONGRESSIONAL DISTRICT: **11**

VIRGINIA SENATORIAL DISTRICT: **38**

HOUSE OF DELEGATES DISTRICT: **7**

DESCRIPTION:

Beginning at the intersection of the Loudoun County/Fairfax County Line and Leesburg Pike (Route 7), thence with Leesburg Pike in a southeasterly direction to its intersection with Dranesville Road, thence with Dranesville Road in a southerly direction to its intersection with Folly Lick Branch (stream), thence with the meanders of Folly Lick Branch in a southwesterly direction to its intersection with the north corporate boundary of the Town of Herndon, thence with the corporate boundary of the Town of Herndon in a southwesterly, then northwesterly direction to its intersection with the Loudoun County/Fairfax County Line, thence with the Loudoun County/Fairfax County Line in a northeasterly direction to its intersection with Leesburg Pike, point of beginning.

POLLING PLACE: Clearview Elementary School
12635 Builders Rd, Herndon

NOTES: Established June 1981
Precinct description revised and readopted – March 2003
Senate District changed from 32nd to 31st – July 2011
Delegate District changed from 34th to 86th – July 2011
Boundary adjusted with Sugarland – June 2015
Congressional, Senatorial, and House Districts changed – December 2021



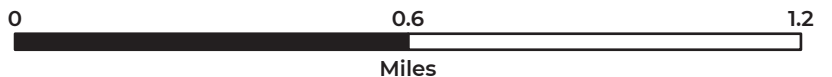
Commonwealth of Virginia
County of Fairfax
 Dranesville District



Precinct: **321 CLEARVIEW**
 Polling Place: **CLEARVIEW ELEMENTARY SCHOOL**

February 2022

-  Fairfax County Voting Precincts
-  Featured Polling Place



Commonwealth of Virginia
COUNTY OF FAIRFAX
DRANESVILLE District

PRECINCT: **322 FORESTVILLE**

CONGRESSIONAL DISTRICT: **11**

VIRGINIA SENATORIAL DISTRICT: **38**

HOUSE OF DELEGATES DISTRICT: **6**

DESCRIPTION:

Beginning at the intersection of the Colonial Pipe Line Easement and the Maryland/Virginia State Line (Potomac River), thence with the Maryland/Virginia State Line in a southeasterly direction to its intersection with Pond Branch (stream), thence with the meanders of Pond Branch in a southwesterly direction to its intersection with Beach Mill Road, thence with Beach Mill Road in an easterly direction to its intersection with Walker Road, thence with Walker Road in a southerly, then southeasterly direction to its intersection with Georgetown Pike (Route 193), thence with Georgetown Pike in a westerly direction to its intersection with Springvale Road, thence with Springvale Road in a generally southerly direction to its intersection with Leesburg Pike (Route 7), thence with Leesburg Pike in a northwesterly direction to its intersection with Utterback Store Road, thence with Utterback Store Road in a northerly, then northeasterly direction to its intersection with Beach Mill Road, thence with Beach Mill Road in an easterly direction to its intersection with the Colonial Pipe Line Easement, thence with Colonial Pile Line Easement in a northerly direction to its intersection with the Maryland/Virginia State Line, point of beginning

POLLING PLACE: Great Falls United Methodist Church
10100 Georgetown Pike, Great Falls

NOTES: Established July 1965
Precinct description revised and readopted – March 2003
Senate District changed from 32nd to 31st – July 2011
Congressional, Senatorial, and House Districts changed – December 2021



Commonwealth of Virginia
County of Fairfax
 Dranesville District



Precinct: **322 FORESTVILLE**

Polling Place: **GREAT FALLS UNITED METHODIST CHURCH**

-  Fairfax County Voting Precincts
-  Featured Polling Place



February 2022

Commonwealth of Virginia
COUNTY OF FAIRFAX
DRANESVILLE District

PRECINCT: **323 SHOUSE**

CONGRESSIONAL DISTRICT: **11**

VIRGINIA SENATORIAL DISTRICT: **38**

HOUSE OF DELEGATES DISTRICT: **6**

DESCRIPTION:

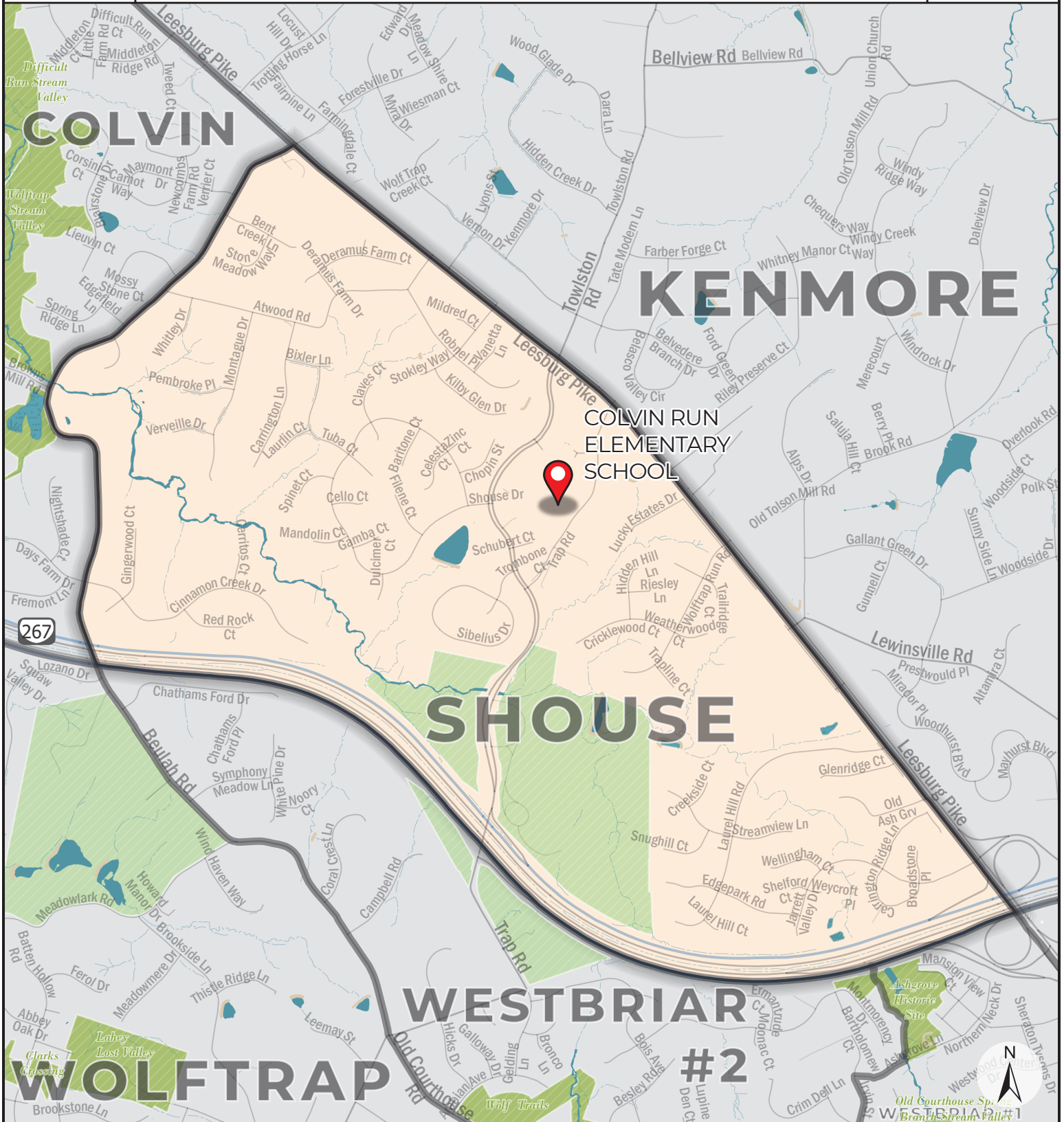
Beginning at the intersection of Beulah Road and Leesburg Pike (Route 7), thence with Leesburg Pike in a southeasterly direction to its intersection with the Washington Dulles Access and Toll Road, thence with the Washington Dulles Access and Toll Road in a generally northwesterly direction to its intersection with Beulah Road, thence with Beulah Road in a generally northerly, then northeasterly direction to its intersection with Leesburg Pike, point of beginning.

POLLING PLACE: Colvin Run Elementary School
1400 Trap Rd, Vienna

NOTES: Established June 1991
Precinct description revised and readopted – March 2003
Polling location changed – March 2004
Senate District changed from 34th to 31st – July 2011
Congressional, Senatorial, and House Districts changed – December 2021



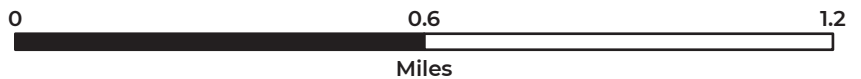
Commonwealth of Virginia
County of Fairfax
 Dranesville District



Precinct: **323 SHOUSE**
 Polling Place: **COLVIN RUN ELEMENTARY SCHOOL**

February 2022

Fairfax County Voting Precincts
 Featured Polling Place



Commonwealth of Virginia
COUNTY OF FAIRFAX
DRANESVILLE District

PRECINCT: **324 HERNDON #3**

CONGRESSIONAL DISTRICT: **11**

VIRGINIA SENATORIAL DISTRICT: **38**

HOUSE OF DELEGATES DISTRICT: **8**

DESCRIPTION:

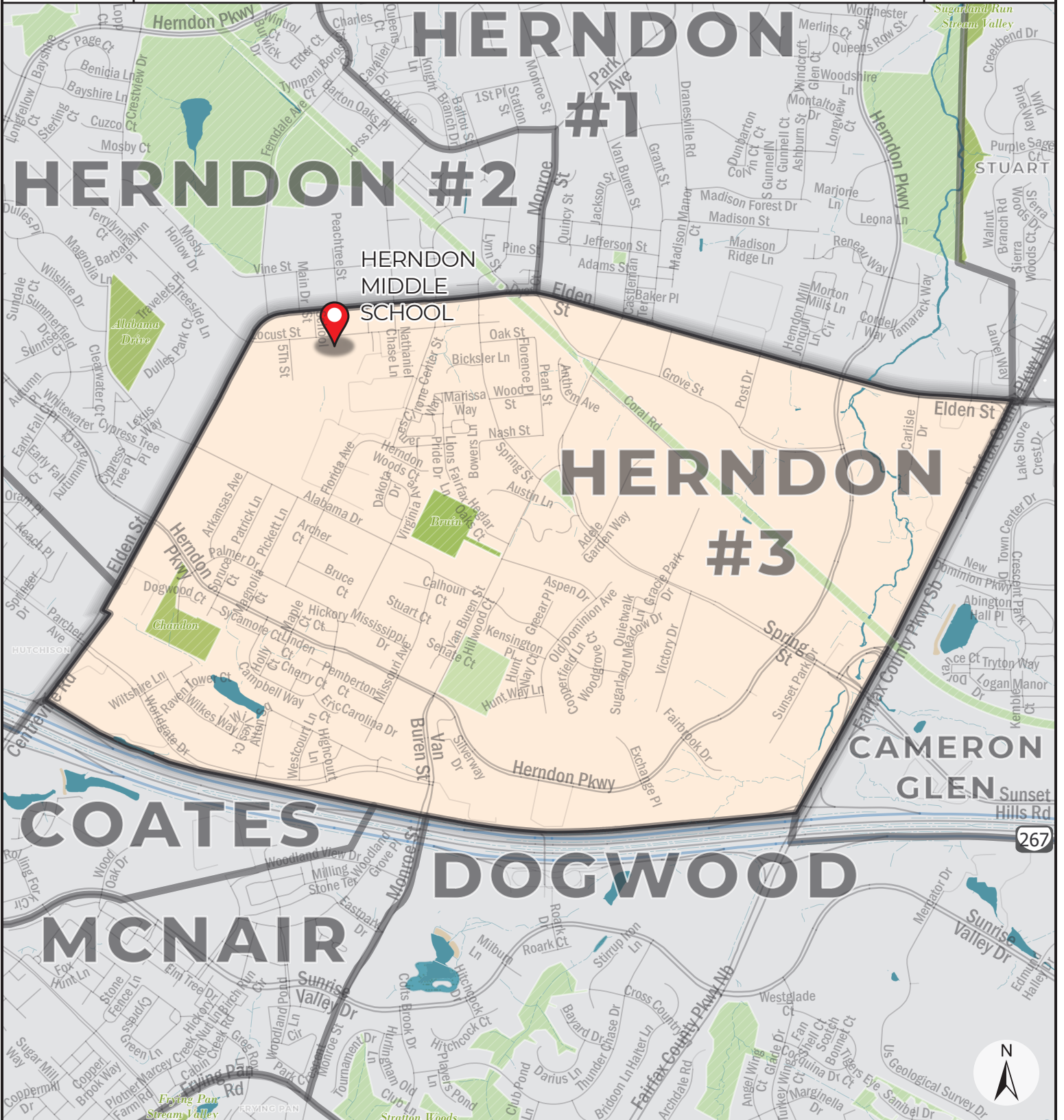
Beginning at the intersection of the south corporate boundary of the Town of Herndon and Elden Street, thence with Elden Street in a northeasterly, then easterly direction to its intersection with the east corporate boundary of the Town of Herndon, thence with the corporate boundary of the Town of Herndon in a southeasterly direction (along the Fairfax County Parkway), then westerly direction (along the Washington Dulles Access and Toll Road), then northwesterly direction (along Centreville Road) to its intersection with Elden Street, point of beginning

POLLING PLACE: Herndon Middle School
901 Locust St, Herndon

NOTES: Established May 1987
Precinct description revised and readopted – March 2003
Senate District changed from 32nd to 33rd – July 2011
Congressional District changed from 10th to 11th – January 2012
Senatorial and House Districts changed – December 2021



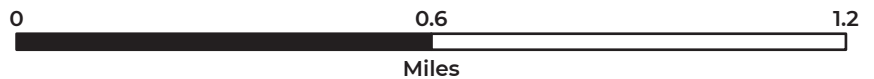
Commonwealth of Virginia
County of Fairfax
 Dranesville District



Precinct: **324 HERNDON #3**
 Polling Place: **HERNDON MIDDLE SCHOOL**

February 2022

Fairfax County Voting Precincts
 Featured Polling Place



Commonwealth of Virginia
COUNTY OF FAIRFAX
DRANESVILLE District

PRECINCT: **325 HUTCHISON**

CONGRESSIONAL DISTRICT: **11**

VIRGINIA SENATORIAL DISTRICT: **38**

HOUSE OF DELEGATES DISTRICT: **8**

DESCRIPTION:

Beginning at the intersection of the Loudoun County/Fairfax County Line and the southwest corporate boundary of the Town of Herndon, thence with the corporate boundary of the Town of Herndon in a southeasterly, then southwesterly direction (along Elden Street and Centreville Road) to its intersection with the Washington Dulles Access and Toll Road, thence with the Washington Dulles Access and Toll Road in a northwesterly direction to its intersection with the Loudoun County/Fairfax County Line, thence with the Loudoun County/Fairfax County Line in a northeasterly direction to its intersection with the southwest corporate boundary of the Town of Herndon, point of beginning

POLLING PLACE: Hutchison Elementary School
13209 Parcher Ave, Herndon

NOTES: Established May 1987
Precinct description revised and readopted – March 2003
Senate District changed from 32nd to 33rd – July 2011
Congressional District changed from 10th to 11th – January 2012
Senatorial and House Districts changed – December 2021



Commonwealth of Virginia
County of Fairfax
 Dranesville District



Precinct: **325 HUTCHISON**
 Polling Place: **HUTCHISON ELEMENTARY SCHOOL**

February 2022

Fairfax County Voting Precincts
 Featured Polling Place



Commonwealth of Virginia
COUNTY OF FAIRFAX
DRANESVILLE District

PRECINCT: **327 SUGARLAND**

CONGRESSIONAL DISTRICT: **11**

VIRGINIA SENATORIAL DISTRICT: **38**

HOUSE OF DELEGATES DISTRICT: **7**

DESCRIPTION:

Beginning at the intersection of Dranesville Road and Leesburg Pike (Route 7), thence with Leesburg Pike in a southeasterly direction to its intersection with Sugarland Road, thence with Sugarland Road in a southwesterly direction to its intersection with Shaker Woods Road, thence with Shaker Woods Road and a projection of Shaker Woods Road to its intersection with Rosiers Branch (stream) at the Fairfax County Parkway (Route 286), thence with the meanders of Rosiers Branch in a northwesterly direction to its intersection with Sugarland Run (stream), thence with the meanders of Sugarland Run in a southerly direction to its intersection with the north corporate boundary of the Town of Herndon, thence with the corporate boundary of the Town of Herndon in a northwesterly direction to its intersection with Folly Lick Branch (stream), thence with the meanders of Folly Lick Branch in northeasterly direction to its intersection with Dranesville Road, thence with Dranesville Road in a northerly direction to its intersection with Leesburg Pike, point of beginning

POLLING PLACE: Herndon High School
700 Bennett St, Herndon

NOTES: Established June 1991
The portion of Stuart Road north of the Fairfax County Parkway was renamed Shaker Woods Road in 2001. Shaker Woods Road dead-ends at the Fairfax County Parkway.
Precinct description revised and readopted – March 2003
Senate District changed from 32nd to 31st – July 2011
Delegate District changed from 34th to 86th – July 2011
Boundary adjusted with Clearview – June 2015
Congressional, Senatorial, and House Districts changed – December 2021



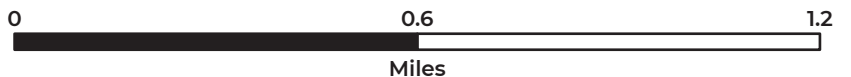
Commonwealth of Virginia County of Fairfax Dranesville District



Precinct: **327 SUGARLAND**
Polling Place: **HERNDON HIGH SCHOOL**

February 2022

Fairfax County Voting Precincts
 Featured Polling Place



Commonwealth of Virginia
COUNTY OF FAIRFAX
DRANESVILLE District

PRECINCT: **328 HICKORY**

CONGRESSIONAL DISTRICT: **11**

VIRGINIA SENATORIAL DISTRICT: **38**

HOUSE OF DELEGATES DISTRICT: **6**

DESCRIPTION:

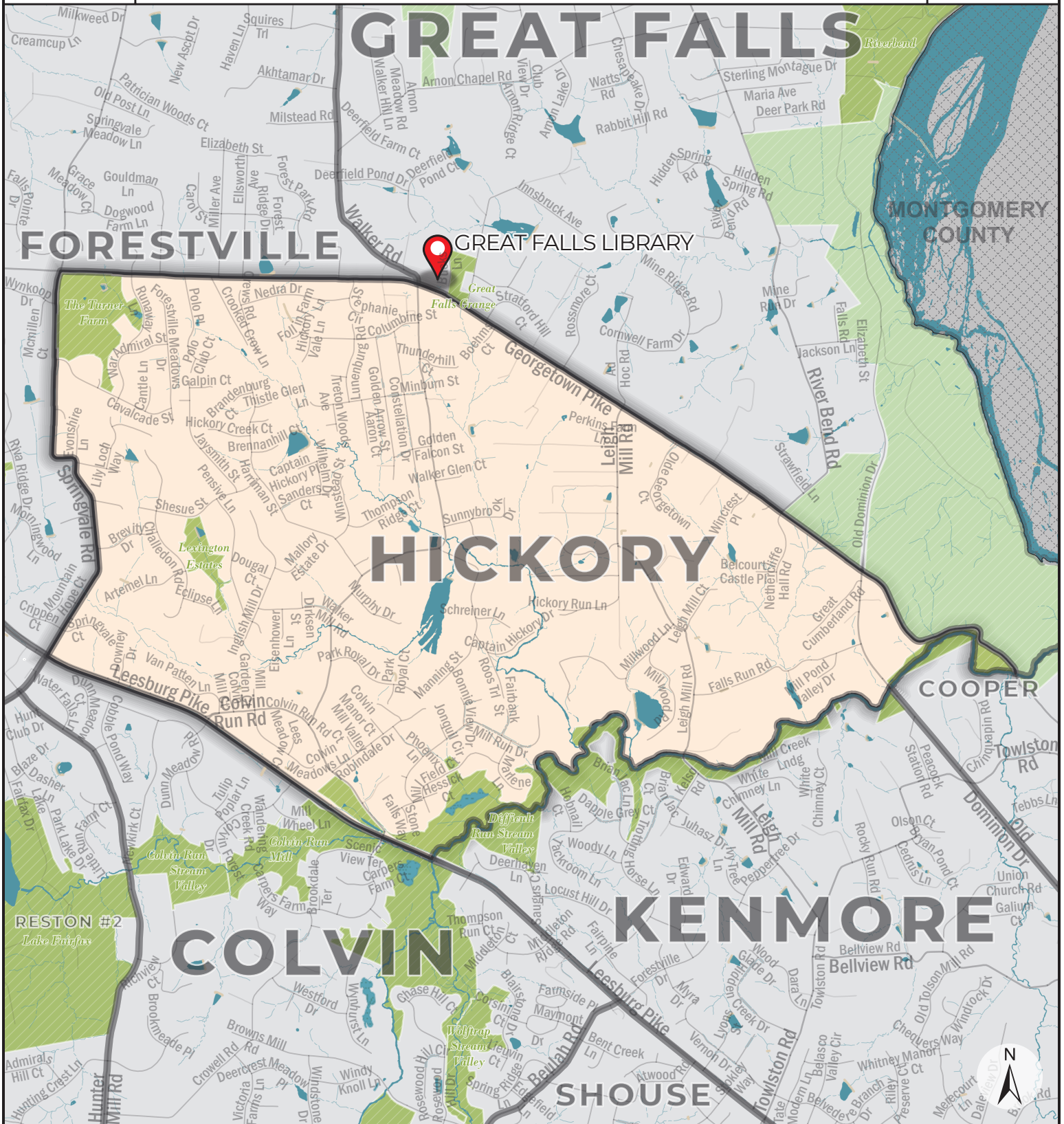
Beginning at the intersection of Springvale Road and Georgetown Pike (Route 193), thence with Georgetown Pike in an easterly, then southeasterly direction to its intersection with Difficult Run (stream), thence with the meanders of Difficult Run in a southwesterly direction to its intersection with Leesburg Pike (Route 7), thence with Leesburg Pike in a northwesterly to its intersection with Springvale Road, thence with Springvale Road in a generally northerly direction to its intersection with Georgetown Pike, point of beginning.

POLLING PLACE: Great Falls Library
9830 Georgetown Pike, Great Falls

NOTES: Established April 1997
Precinct description revised and readopted – March 2003
Senate District changed from 32nd to 31st – July 2011
Congressional, Senatorial, and House Districts changed – December 2021



Commonwealth of Virginia County of Fairfax Dranesville District



Precinct: **328 HICKORY**
 Polling Place: **GREAT FALLS LIBRARY**

February 2022

Fairfax County Voting Precincts
 Featured Polling Place



Commonwealth of Virginia
COUNTY OF FAIRFAX
DRANESVILLE District

PRECINCT: **329 SENECA**

CONGRESSIONAL DISTRICT: **11**

VIRGINIA SENATORIAL DISTRICT: **38**

HOUSE OF DELEGATES DISTRICT: **6**

DESCRIPTION:

Beginning at the intersection of the Loudoun County/Fairfax County Line and the Maryland/Virginia State Line (Potomac River), thence with the Maryland/Virginia State Line in a southeasterly direction to its intersection with the Colonial Pipe Line Easement, thence with the Colonial Pipe Line Easement in a southerly direction to its intersection with Beach Mill Road, thence with Beach Mill Road in a westerly direction to its intersection with Utterback Store Road, thence with Utterback Store Road in a generally southerly direction to its intersection with Leesburg Pike (Route 7), thence with Leesburg Pike in a northwesterly direction to its intersection with the Loudoun County/Fairfax County Line, thence with the Loudoun County/Fairfax County Line in a northeasterly direction to its intersection with the Maryland/Virginia State Line, point of beginning

POLLING PLACE: Forestville Elementary School
1085 Utterback Store Rd, Great Falls

NOTES: Established April 1997
Precinct description revised and readopted – March 2003
Senate District changed from 32nd to 31st – July 2011
Congressional, Senatorial, and House Districts changed – December 2021



Commonwealth of Virginia
County of Fairfax
 Dranesville District



Precinct: **329 SENECA**
 Polling Place: **FORESTVILLE ELEMENTARY SCHOOL**

February 2022

Fairfax County Voting Precincts
 Featured Polling Place



Commonwealth of Virginia
COUNTY OF FAIRFAX
DRANESVILLE District

PRECINCT: **331 SPRING HILL**

CONGRESSIONAL DISTRICT: **11**

VIRGINIA SENATORIAL DISTRICT: **38**

HOUSE OF DELEGATES DISTRICT: **6**

DESCRIPTION:

Beginning at the intersection of Spring Hill Road and Old Dominion Drive, thence with Old Dominion Drive in a southeasterly direction to its intersection with the Capital Beltway (I_x0002_495), thence with the Capital Beltway in a southwesterly direction to its intersection with the Washington Dulles Access and Toll Road, thence with the Washington Dulles Access and Toll Road in a westerly direction to its intersection with Spring Hill Road, thence with Spring Hill Road in a northeasterly direction to its intersection with Old Dominion Drive, point of beginning

POLLING PLACE: Spring Hill Elementary School
8201 Lewinsville Rd, McLean

NOTES: Established January 2008
Senate District changed from 32nd to 31st – July 2011
Congressional, Senatorial, and House Districts changed – December 2021



Commonwealth of Virginia
County of Fairfax
 Dranesville District



Precinct: **331 SPRING HILL**
 Polling Place: **SPRING HILL ELEMENTARY SCHOOL**

February 2022

- Fairfax County Voting Precincts
- Featured Polling Place



Commonwealth of Virginia
COUNTY OF FAIRFAX
DRANESVILLE District

PRECINCT: **332 COATES**

CONGRESSIONAL DISTRICT: **11**

VIRGINIA SENATORIAL DISTRICT: **38**

HOUSE OF DELEGATES DISTRICT: **8**

DESCRIPTION:

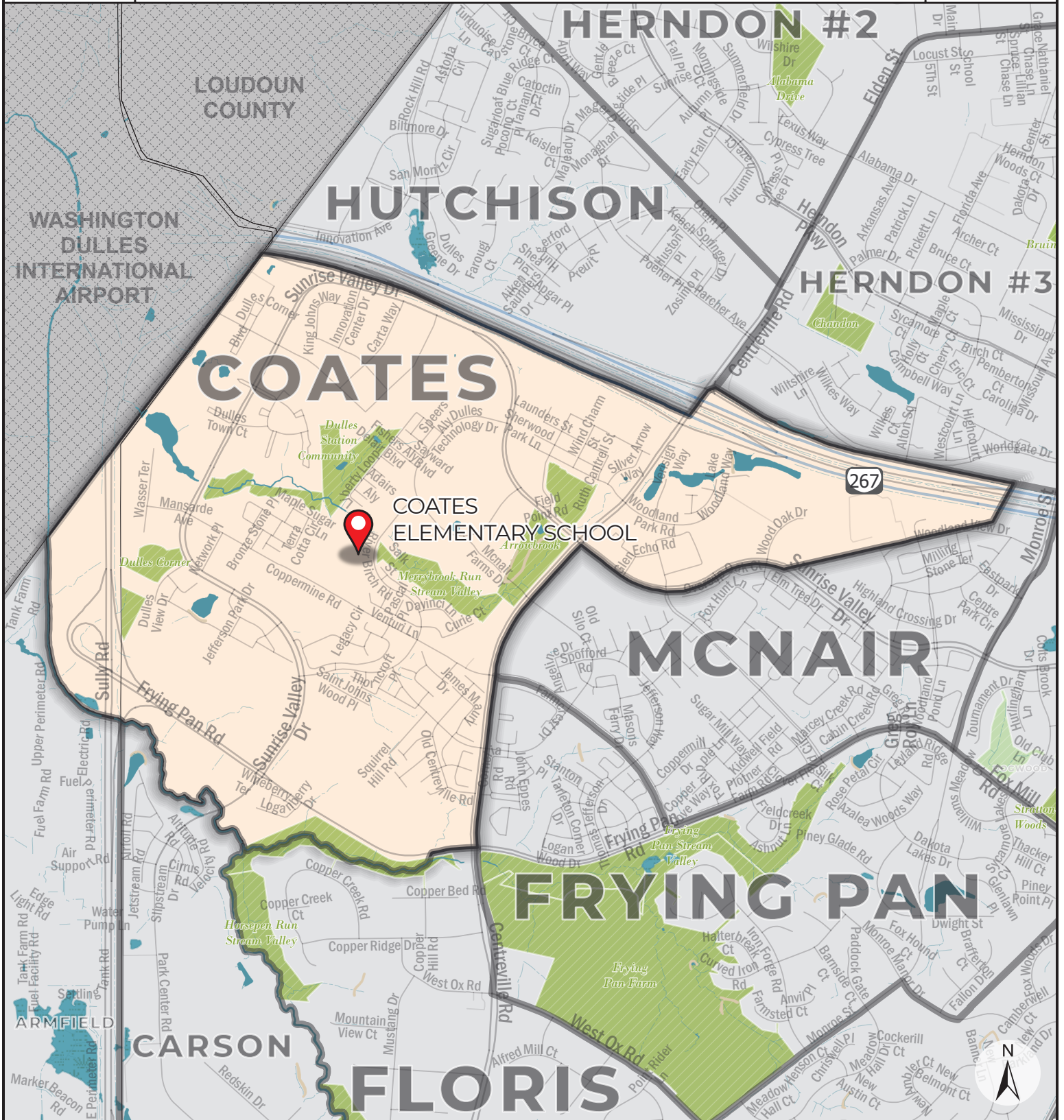
Beginning at the intersection of the Loudoun County/Fairfax County Line and the Washington Dulles Access and Toll Road, thence with the Washington Dulles Access and Toll Road in an easterly direction to its intersection with the south corporate boundary of the Town of Herndon at Centreville Road, thence with the corporate boundary of the Town of Herndon in an easterly direction to its intersection with the Virginia Power Easement, thence with the Virginia Power Easement in a southwesterly direction to its intersection with Sunrise Valley Drive, thence with Sunrise Valley Drive in a generally westerly direction to its intersection with Centreville Road, thence with Centreville Road in a southwesterly direction to its intersection with Frying Pan Road, thence with Frying Pan Road in a westerly direction to its intersection with Frying Pan Branch (stream), thence with the meanders of Frying Pan Branch in a westerly direction to its intersection with Horsepen Run (stream), thence with the meanders of Horsepen Run in a northwesterly direction to its intersection with the Loudoun County/Fairfax County Line, thence with the Loudoun County/Fairfax County Line in a northeasterly direction to its intersection with the Washington Dulles Access and Toll Road, point of beginning

POLLING PLACE: Coates Elementary School
2480 River Birch Rd, Herndon

NOTES: Established January 2009
Polling place relocated and precinct renamed – March 2010
Precinct moved from Hunter Mill District to Dranesville District – April 2011
Congressional District changed from 10th to 11th – January 2012
Senatorial and House Districts changed – December 2021





Commonwealth of Virginia
County of Fairfax
 Dranesville District



Precinct: **332 COATES**

February 2022

Polling Place: **COATES ELEMENTARY SCHOOL**

-  Fairfax County Voting Precincts
-  Featured Polling Place

